






Proposed Site Plan (1:500)

**REVISED PLAN**

THIS DRAWING IS A REVISED PLAN OF THE PROPOSED DEVELOPMENT. IT SHOULD BE USED IN CONJUNCTION WITH THE ORIGINAL PLAN AND THE REVISIONS LISTED BELOW.

**Legend**

-  Area for wheelex bins on collection day only for plots 24 & 25
-  Dotted Line denotes outline approval units
-  Proposed Trees

Rev.	Date	Description	By	Checked
0	2017.12	Issue for planning application	MM	MM
1	2018.01	Revised plan	MM	MM
2	2018.02	Final plan	MM	MM

**PLANNING**

Project Name: Land North and West of Wounds Field, Kirlingtonside  
 Project No: LMA/18/024  
 Drawn By: C  
 Checked By: C  
 Date: 14.02.18

**Proposed Site Plan**

Scale: 1:500 @ A1  
 Drawing No: 501  
 Date: 14.02.18

**3rd Floor**  
 70-74 Norwich Avenue West,  
 Bournemouth,  
 BH2 6AW

T: 01202 375818  
 info@lmaarchitects.co.uk  
 www.lmaarchitects.co.uk