




↓ P2a




**North**  
 Yorkshire County Council

**Title: Urban Grass Cutting: Kirkbymoorside Area K5 - Kirkbymoorside (P2a)**  
 Scale: NTS  
 Ref No: K5/2a

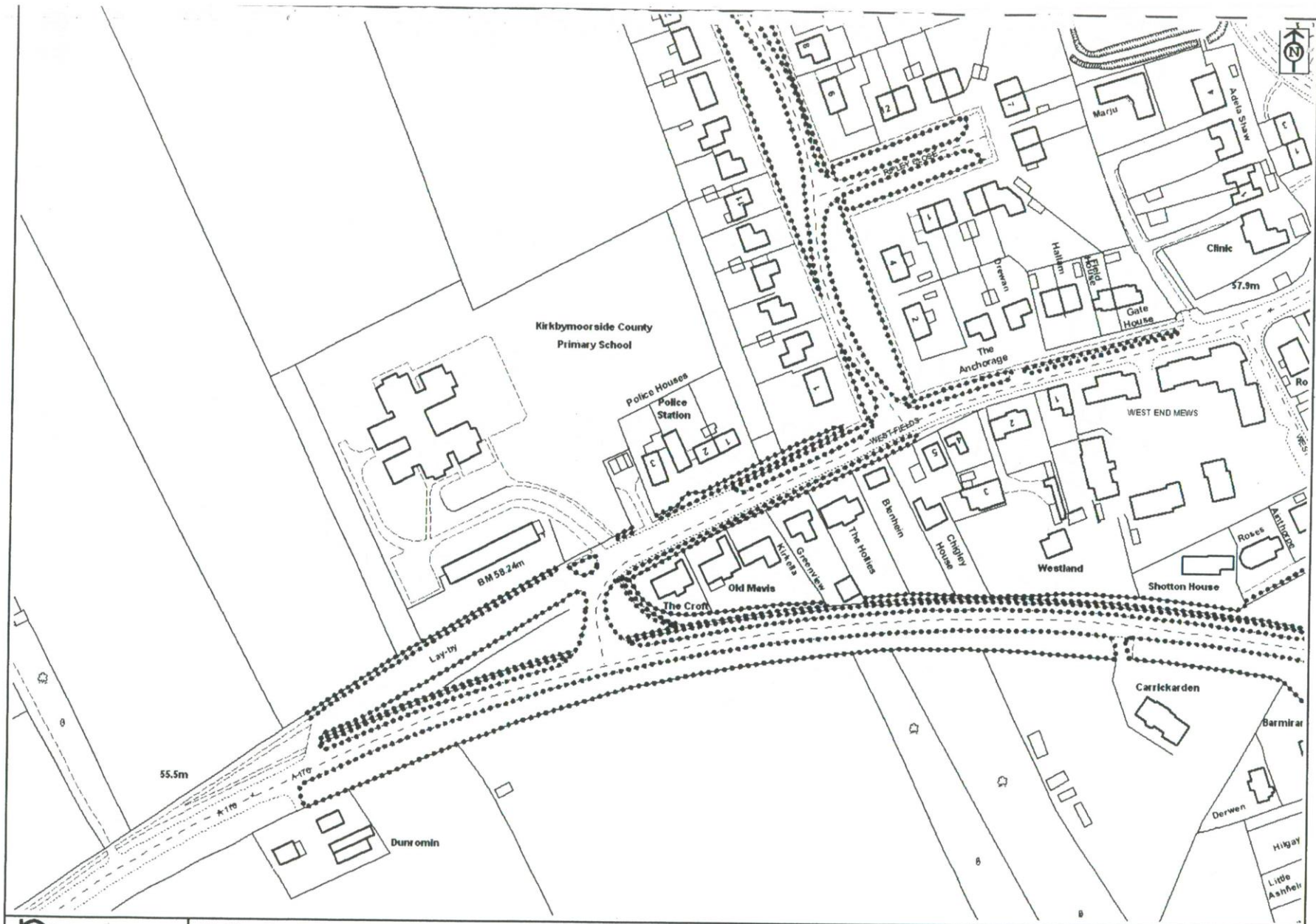
North Yorkshire  
 County Council, 2004  
 License No. 100017946


Reproduced from the Ordnance Survey mapping with the permission  
 of the Controller of Her Majesty's Stationery Office © Crown Copyright.  
 Unauthorised reproduction infringes Crown copyright and may lead  
 to prosecution or civil proceedings.

16 P2b



↓ P2c



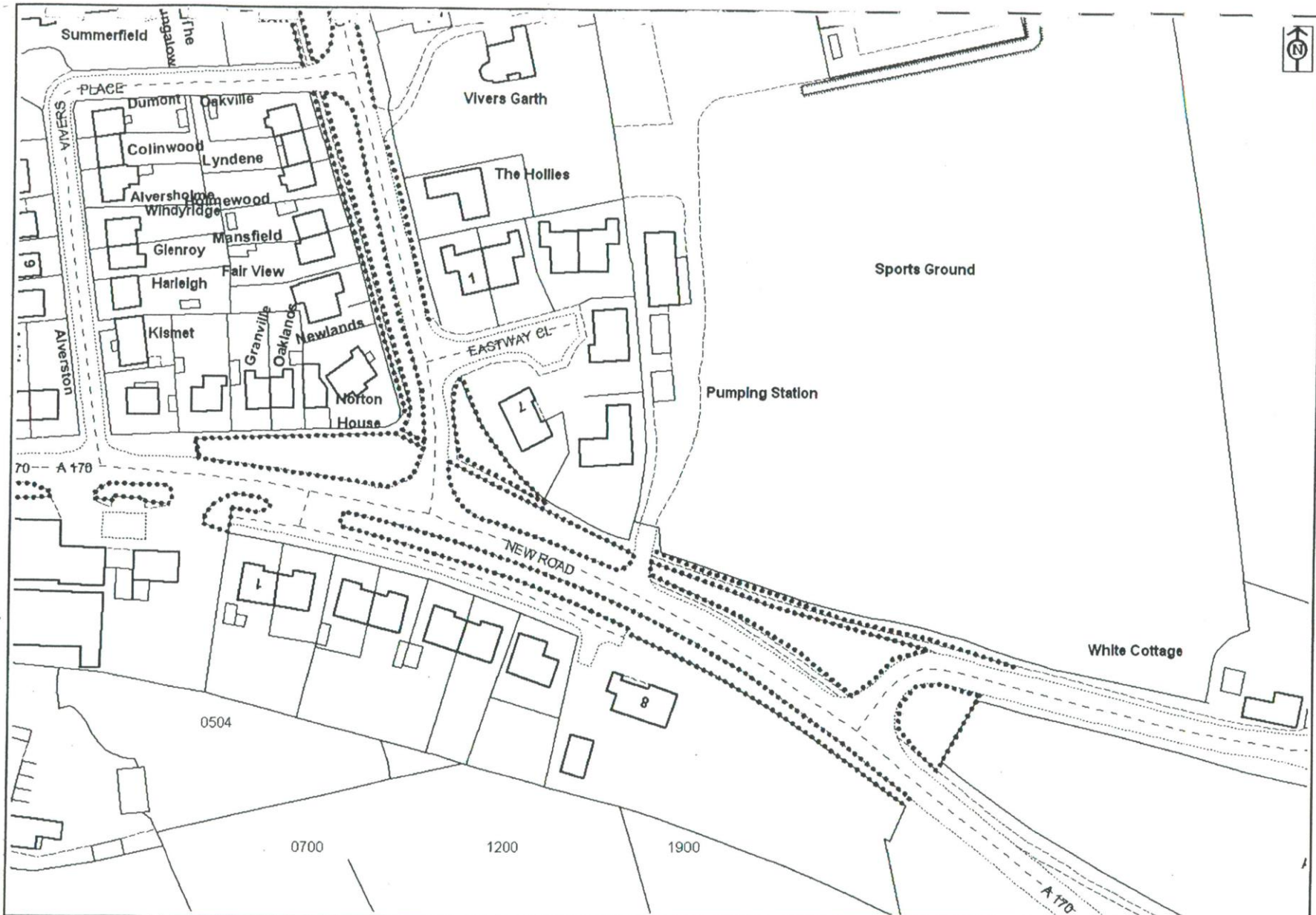

 North  
 Yorkshire County Council


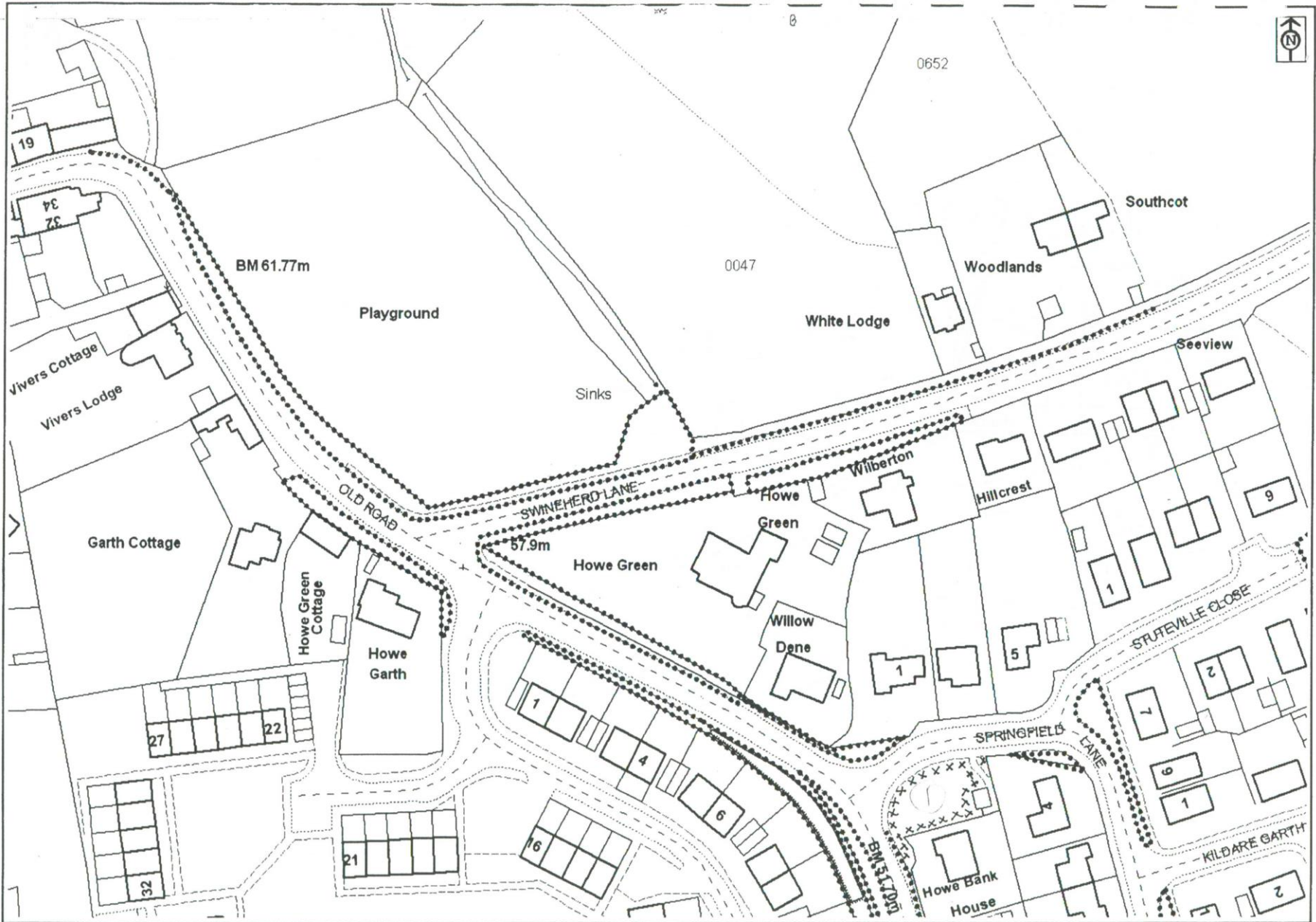
Title: Urban Grass Cutting: Kirkbymoorside Area K5 - Kirkbymoorside (P2c)  
 Scale: NTS  
 Ref No: K5/2c DL

North Yorkshire  
 County Council. 2004  
 License No. 100017946

Reproduced from the Ordnance Survey mapping with the permission  
 of the Controller of Her Majesty's Stationery Office © Crown Copyright.  
 Unauthorised reproduction infringes Crown copyright and may lead  
 to prosecution or civil proceedings.

↓ P2d





Title: Urban Grass Cutting: Kirkbymoorside Area K5 - Kirkbymoorside (P2h)  
 Scale: NTS  
 Ref No: K5/2h DL

North Yorkshire  
 County Council. 2004  
 License No. 100017946

Reproduced from the Ordnance Survey mapping with the permission  
 of the Controller of Her Majesty's Stationery Office © Crown Copyright.  
 Unauthorised reproduction infringes Crown copyright and may lead  
 to prosecution or civil proceedings.

J-P2e

xxx Not measured - Springfield Lane/ Old Road Junction