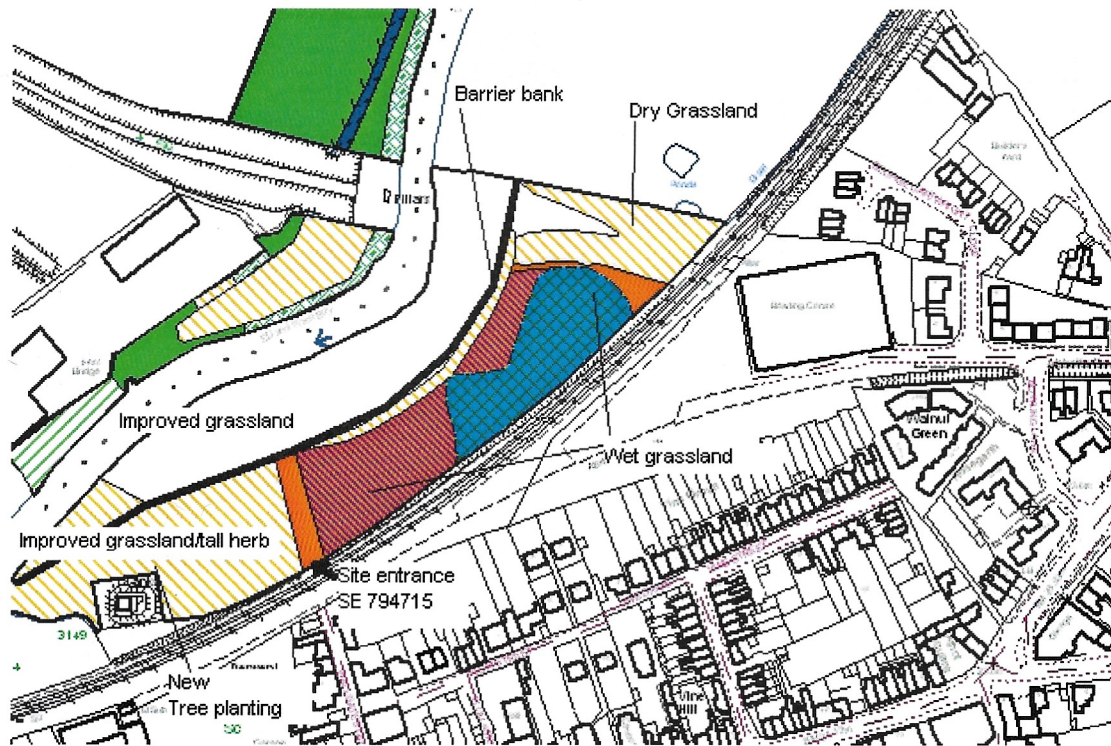
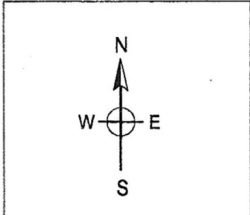


APPENDICES

- 7.1 Map 1: Site Location, Field Names and Contours
- 7.2 Map 2: Site Boundary and Designated Areas
- 7.3 Map 3: Site Furniture and Paths
- 7.4 Map 4: Broad Habitat Types
- 7.5 Map 5: Summary of Work Programme
- 7.6 List Management Plan Consultees

7.4 Map 4 Norton Ings Habitat Types Map



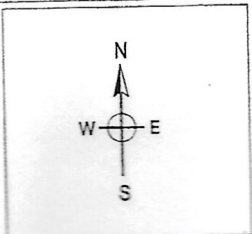


MAP1: SITE BOUNDARIES AND MANAGEMENT COMPARTMENTS

SC
 Planning Services

DATE 26th March 1999
 Drawing No.

Reproduced from/Based upon the Ordnance Survey mapping with the permission of the Controller of Her Majesty's Stationery Office
 © Crown Copyright. Unauthorised reproduction infringes Crown Copyright and may lead to prosecution or civil proceedings. Licence No. 078219



MAP 2: FEATURES REFERRED TO IN THE MANAGEMENT PLAN

SCALE: 1:3500

DRAWN BY:

DATE 26th March 1999

Originating Group:

Planning Services

Drawing No.

Golf Course

Golf Course

Spring Wood

Spring Wood

Low Knoll

Club House

○ TELEPHONE +
ELECTRICITY SUPPLY

--- WATER MAIN

Reservoir (over)

115.6m

BM 102.47m

101.6m

1022

6516

0314

Kald Head

Syng Vale

Wood Lane

Highfield

2012

Manor Vale

Kald Head

Highfield

Manor Vale

Manor House

Manor House

Manor House

Manor House

Manor House

Manor House

Manor House

Manor House

Manor House

Manor House

Manor House

Manor House

Manor House

Manor House

Manor House

Manor House

Manor House

Manor House

Manor House

Manor House

Manor House

Manor House

Manor House

Manor House

Manor House

Manor House

Manor House

Manor House

Manor House

Manor House

Manor House

Manor House

Manor House

0006

Manor House

Manor House

Manor House

Manor House

Manor House

Manor House

Manor House

Manor House

Manor House

Manor House

Manor House

Manor House

Manor House

Manor House

Manor House

Manor House

Manor House

Manor House

Manor House

Manor House

Manor House

Manor House

Manor House

Manor House

Manor House

Manor House

Manor House

Manor House

Manor House

Manor House

Manor House

Manor House

KIRKBYMOORSIDE

Manor Vale

Manor Vale

Manor Vale

Manor Vale

Manor Vale

Manor Vale

Manor Vale

Manor Vale

Manor Vale

Manor Vale

Manor Vale

3000

4600

Manor Vale

Manor Vale

Manor Vale

Manor Vale

Manor Vale

Manor Vale

Manor Vale

Manor Vale

Manor Vale

Manor Vale

Manor Vale

Manor Vale

Manor Vale

Manor Vale

Manor Vale

Manor Vale

Manor Vale

Manor Vale

Manor Vale

Manor Vale

Manor Vale

Manor Vale

Manor Vale

Manor Vale

Manor Vale

Manor Vale

Manor Vale

Manor Vale

Manor Vale

Manor Vale

Manor Vale

Manor Vale

Manor Vale

Manor Vale

Manor Vale

Manor Vale

Manor Vale

Manor Vale

Manor Vale

Manor Vale

Manor Vale

Manor Vale

Manor Vale

Manor Vale

Manor Vale

Manor Vale

Manor Vale

Manor Vale

Manor Vale

Manor Vale

Manor Vale

Manor Vale

Manor Vale

Manor Vale

Manor Vale

Manor Vale

Manor Vale

Manor Vale

Manor Vale



MAP 3: LOCATION OF UTILITIES

SCALE: 1:3500

DRAWN BY:

Originating Group:

Planning Services

DATE 26th March 1999

Drawing No.